

FORM-XXII-A
(See sub-rule(7) of rule 2A)
Final Notification showing division of Wards and Reservation of Seats in the
Municipalities/NACs

NOTIFICATION

Whereas, the provisional notification in Form-XXII of the Odisha Municipal(Delimitation of Wards, Reservation of Seats and Conduct of Election)Rules, 1994 showing the division of the Hindol Notified Area Council into Wards and Reservation of Seats as required under sub-section(3)of Section 12 of the Odisha Municipal Act,1950 was published in the Notification No.717 dt.03.11.2022 for the purpose of giving opportunity to the persons to file appeal, if aggrieved against the decision of division of wards and reservation of seats in the said Council;

And, whereas, appeal filed before the Appellate Authority within fifteen days from the date of publication of the said provisional notification has been heard by him and passed orders on the said provisional notification which was communicated by the State Government in their Memo No.20209/HUD dtd.01.12.2022.


Now, therefore, in exercise of the powers conferred by sub-section(3) of Section 12 of the said Act, the District Magistrate, Dhenkanal do hereby divide the area of the Hindol Notified Area Council into **16 Wards** as specified in Column (2) of the Statement-I below with the description and boundaries of the said Wards against each in Column(3) and (4), respectively, thereof for the purpose of ensuing election of Councilors to the same and determine the Wards as specified in Column(2) of the Statement-II below in which the seats reserved under section 11 of the said Act shall be set assigned against each in Column (3)thereof.

STATEMENT-I

Sl.No	Ward No.	Description of wards	Four side boundaries of the Wards
1	2	3	4
Separate sheet attached			

STATEMENT-II

Sl.No	Wards determined	Assignment of SC, ST SC(W) & ST(W)
1	2	3
Separate sheet attached		


Collector & District Magistrate,
Dhenkanal.
Collector & District Magistrate
Dhenkanal

= 2 =

Memo No. 806 / Dated 05/12/2022

Copy to Office Notice Board for information of all concerned.

Copy forwarded to the Executive Officer, Hindol NAC for information and necessary action. He is requested to affix the Notification in his Notice Board for wide circulation.

Copy submitted to the Director, Municipal Administration, Government in Housing & Urban Development Department, Odisha, Bhubaneswar for information and necessary action with reference to his memo No.20209/HUD dt.01.12.2022.

Copy submitted to the Secretary, State Election Commission, Toshali Bhawan, Satyanagar, Bhubaneswar for information and necessary action.

Ms. S. S. S. S. S.
Collector & District Magistrate,
Dhenkanal.

Collector & District Magistrate
for Dhenkanal

HINDOL NAC POPULATION STATUS (AS PER 2011 CENSUS) & RESERVATION STATUS FOR 2022-23 ELECTION

Ward	Total Pop.			Total SC			Total ST			Reservation status		
	Male	Female	Total	Male	Female	Total	Male	Female	Total	2012	2017	2022
1	604	505	1109	208	174	382	282	238	520	ST(W)	ST(W)	SC
2	565	487	1052	246	228	474	58	45	103	SC	SC	UR
3	629	523	1152	116	102	218	98	82	180	UR	UR	Women
4	626	514	1140	161	137	298	8	4	12	BCC(W)	BCC	SC(W)
5	561	523	1084	304	309	613	11	13	24	SC(W)	SC(W)	UR
6	592	498	1090	169	140	309	42	47	89	SC	SC	Women
7	562	486	1048	204	174	378	249	223	472	ST	ST	SC(W)
8	566	475	1041	112	107	219	88	68	156	Women	Women	UR
9	602	558	1160	480	432	912	122	126	248	SC(W)	SC(W)	ST
10	600	485	1085	126	104	230	38	24	62	UR	UR	SC
11	596	499	1095	46	38	84	203	178	381	BCC	BCC	ST(W)
12	585	518	1103	191	194	385	8	8	16	SC(W)	SC	UR
13	804	704	1508	193	202	395	26	24	50	BCC(W)	BCC(W)	SC(W)
14	565	492	1057	52	69	121	186	156	342	UR	UR	ST(W)
15	641	530	1171	92	75	167	56	52	108	BCC	BCC	Women
16	254	238	492	0	0	0	242	228	470	ST(W)	ST	UR

DISTRICT MAGISTRATE,

Collector & DISTRICT MAGISTRATE,

Dhenkanal

(Signature)

STATEMENT-I

**Notification showing Division of Ward and Reservation of seats in the
Hindol NAC**

Sl. No.	Ward No.	Description of the Ward	Four side Boundary of the Wards
1	1	Radhanathpur	North-Champatisahi South-Pathanipota
		Kamandalai	East-Panjiasahi, Nuapanisahi, Dhundinali West-N-Res. Forest
2	2	Pathanipota	North-Kamandalei
		Harihat	South- N-Res. Forest
		Mundahata	East-Panjiasahi, Nuapanisahi, West-N-Res. Forest
3	3	Amalapada	North-End of Hindol Border
		Champatisahi	South- Radhanathpur
		Dholapathar	East-Dhundinali West- End of Hindol Boarder
4	4	Panjiasahi	North-Dhundinali, Saradhapur
		Nuapanisahi	South- Patana East-Gopalpur, Damasahi West- Radhanathpur
5	5	Dhundinali	North-Saradhapur South- Nuapanisahi, Panjiasahi East- Nuapanisahi, Panjiasahi West- Amalapada
6	6	Saradhapur	North-Hindol Border
		Gobindabereni	South- Dhundinali East-Gopalpur, Damasahi West- Dhundinali
7	7	Gopalpur	North-Hindol Border
		Damasahi	South- Janardanpur East-Rajmohanpur West- Panjia sahi, Nuapanisahi
8	8	Patana	North-Janardanpur, Nutanpatana South- N-Res. Forest East-Rupali, Purusottampur West- Pathanipota, Harihatsahi, Mundahata
9	9	Rupali	North-Kandarasuni
		Purusottampur	South- N-Res. Forest East-Alusingh West- Patana
10	10	Nutanpatana (Part-I) (Gundichamandap to Horticulture Office)	North-Janardanpur, Nutanpatana South- N-Res. Forest East-Rupali, Purusottampur West-Pathanipota, Harihatsahi, Mundahata


Collector & District Magistrate
Dhenkanal

11	11	Nutanpatana (Part-II) (Horticulture Office to Jarnardanpur)	North-Panjiasahi, Nuapanisahi South- Patana East-Kandarasuni West- Nutanpatana (P-I)
12	12	Kandarasuni	North-Janardanpur South- Purusottampur East-Rajmohanpur West- Nutanpatana (P-II)
13	13	Rajmohanpur	North-Tantichira South- Alusing, Sinkol East-Hindol Border West- Kandarasuni, Gopalpur
14	14	Tantichira	North- Hindol Boarder South- Rajmohanpur East-Hindol Border West- Gopalpur, Janardanpur
15	15	Alusing	North- Rajmohanpur South- N-Res. Forest East-Hindol Border West- Purusottampur
		Sinkol	
16	16	Kharamul	North- N-Res. Forest South- N-Res. Forest East- N-Res. Forest West- N-Res. Forest
		Talaganda	


DISTRICT MAGISTRATE,
DHENKANAL
 Collector & District Magistrate
 Dhenkanal

Reservation For SC/SC Women Seats

Ward	Total Pop.	SC		Total	Reservation Status		
		Male	Female		2012	2017	2022
9	1160	480	432	912	SC(W)	SC(W)	
5	1084	304	309	613	SC(W)	SC(W)	
2	1052	246	228	474	SC	SC	
13	1508	193	202	395	BC(W)	BC(W)	SC(W)
12	1103	191	194	385	SC(W)	SC	
1	1109	208	174	382	ST(W)	ST(W)	SC
7	1048	204	174	378	ST	ST	SC(W)
6	1090	169	140	309	SC	SC	
4	1140	161	137	298	BC(W)	BC	SC(W)
10	1085	126	104	230	UR	UR	SC
8	1041	112	107	219	Women	Women	
3	1152	116	102	218	UR	UR	
15	1171	92	75	167	BC	BC	
14	1057	52	69	121	UR	UR	
11	1095	46	38	84	BC	BC	
16	492	0	0	0	ST(W)	ST	
Total	17387	2700	2485	5185			


 Collector & District Magistrate
 Dhenkanal
 DISTRICT MAGISTRATE,
 DHENKANAL
 5/12/2022

Reservation For ST/ST Women Seats

Ward	Total Pop.	ST		Total	Reservation Status		
		Male	Female		2012	2017	2022
1	1109	282	238	520	ST(W)	ST(W)	
7	1048	249	223	472	ST	ST	
16	492	242	228	470	ST(W)	ST	
11	1095	203	178	381	BC	BC	ST(W)
14	1057	186	156	342	UR	UR	ST(W)
9	1160	122	126	248	SC(W)	SC(W)	ST
3	1152	98	82	180	UR	UR	
8	1041	88	68	156	Women	Women	
15	1171	56	52	108	BC	BC	
2	1052	58	45	103	SC	SC	
6	1090	42	47	89	SC	SC	
10	1085	38	24	62	UR	UR	
13	1508	26	24	50	BC(W)	BC(W)	
5	1084	11	13	24	SC(W)	SC(W)	
12	1103	8	8	16	SC(W)	SC	
4	1140	8	4	12	BC(W)	BC	
Total	17387	1717	1516	3233			


Collector & District Magistrate
Dhenkanal
DISTRICT MAGISTRATE,
DHENKANAL

Reservation Women Seats				
Ward	Total Female	Reservation Status		
		2012	2017	2022
13	478	BC(W)	BC(W)	
15	403	BC	BC	Women
4	373	BC(W)	BC	
10	357	UR	UR	
3	339	UR	UR	Women
12	316	SC(W)	SC	
6	311	SC	SC	Women
8	300	Women	Women	
11	283	BC	BC	
14	267	UR	UR	
2	214	SC	SC	
5	201	SC(W)	SC(W)	
1	93	ST(W)	ST(W)	
7	89	ST	ST	
16	10	ST(W)	ST	
9	0	SC(W)	SC(W)	
Total	4034			

5/12/2022
Collector & District Magistrate
Dhenkanal

DISTRICT MAGISTRATE,
DHENKANAL

STATEMENT-II

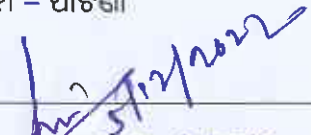
HINDOL NAC RESERVATION STATUS FOR 2022-23 ELECTION			
Sl. No.	Ward No.	Category of Reservation	Remarks
1	1, 10	SC	
2	4, 7, 13	SC (W)	
3	9	ST	
4	11, 14	ST (W)	
5	2, 5, 8, 12, 16	UR	
6	3, 6, 15	Women	


5/12/2022
Collector & District Magistrate
Dhenkanal
DISTRICT MAGISTRATE,
DHENKANAL


STATEMENT-I

**Notification showing Division of Ward and Reservation of seats in the
Hindol NAC**

Sl. No.	Ward No.	Description of the Ward	Four side Boundary of the Wards
1	1	ରାଧାନାଥପୁର	ଉତ୍ତର-ଚମ୍ପୂରସାହି ଦକ୍ଷିଣ-ପାଣିପୋଡ଼ା ପୂର୍ବ-ପାଞ୍ଜିଆସାହି, ନୂଆପାଣିସାହି, ଧୂନ୍ଦିନାଳୀ ପଶ୍ଚିମ-ଏନ୍-ରିଜର୍ଭ ଫରେଷ୍ଟ
		କମଳଲେଇ	
2	2	ପାଣିପୋଡ଼ା	ଉତ୍ତର-କମଳଲେଇ ଦକ୍ଷିଣ- ଏନ୍-ରିଜର୍ଭ ଫରେଷ୍ଟ ପୂର୍ବ-ପାଞ୍ଜିଆସାହି, ନୂଆପାଣିସାହି, ପଶ୍ଚିମ-ଏନ୍-ରିଜର୍ଭ ଫରେଷ୍ଟ
		ହରିହାଟ	
		ମୁଣ୍ଡହଟା	
3	3	ଅମଳାପଡ଼ା	ଉତ୍ତର-ହିନ୍ଦୋଳ ବୋର୍ଡର ଶେଷ ଦକ୍ଷିଣ - ରାଧାନାଥପୁର ପୂର୍ବ -ଧୂନ୍ଦିନାଳୀ ପଶ୍ଚିମ - ହିନ୍ଦୋଳ ବୋର୍ଡର ଶେଷ
		ଚମ୍ପୂରସାହି	
		ଢୋଳପଥର	
4	4	ପାଞ୍ଜିଆସାହି	ଉତ୍ତର - ଧୂନ୍ଦିନାଳୀ, ସରଧାପୁର ଦକ୍ଷିଣ - ପାଟଣା ପୂର୍ବ -ଗୋପାଳପୁର, ଡମସାହି ପଶ୍ଚିମ - ରାଧାନାଥପୁର
		ନୂଆପାଣିସାହି	
5	5	ଧୂନ୍ଦିନାଳୀ	ଉତ୍ତର - ସରଧାପୁର ଦକ୍ଷିଣ - ନୂଆପାଣିସାହି, ପାଞ୍ଜିଆସାହି ପୂର୍ବ - ନୂଆପାଣିସାହି, ପାଞ୍ଜିଆସାହି ପଶ୍ଚିମ - ଅମଳାପଡ଼ା
6	6	ସରଧାପୁର	ଉତ୍ତର - ହିନ୍ଦୋଳ ବର୍ଡର ଦକ୍ଷିଣ - ଧୂନ୍ଦିନାଳୀ ପୂର୍ବ - ଗୋପାଳପୁର, ଡମସାହି ପଶ୍ଚିମ - ଧୂନ୍ଦିନାଳୀ
		ଗୋବିନ୍ଦବେରେଣୀ	
7	7	ଗୋପାଳପୁର	ଉତ୍ତର - ହିନ୍ଦୋଳ ବର୍ଡର ଦକ୍ଷିଣ - ଜନାର୍ଦ୍ଦନପୁର ପୂର୍ବ -ରାଜମୋହନପୁର ପଶ୍ଚିମ - ପାଞ୍ଜିଆସାହି, ନୂଆପାଣିସାହି
		ଡମସାହି	
8	8	ପାଟଣା	ଉତ୍ତର - ଜନାର୍ଦ୍ଦନପୁର, ନୂତନପାଟଣା ଦକ୍ଷିଣ - ଏନ୍-ରିଜର୍ଭ ଫରେଷ୍ଟ ପୂର୍ବ -ରୂପାଳି, ପୁରୁଷୋତ୍ତମପୁର ପଶ୍ଚିମ - ପାଣିପୋଡ଼ା, ହରିହାଟସାହି, ମୁଣ୍ଡହଟା
9	9	ରୂପାଳୀ	ଉତ୍ତର -କାନ୍ଦରାଶୁଣୀ ଦକ୍ଷିଣ - ଏନ୍-ରିଜର୍ଭ ଫରେଷ୍ଟ ପୂର୍ବ -ଆଳୁସିଂହ ପଶ୍ଚିମ - ପାଟଣା
		ପୁରୁଷୋତ୍ତମପୁର	


Collector & District Magistrate
Dhenkanal

10	10	ନୂତନପଟଣା (ଭାଗ-I) (ଗୁଣ୍ଡିଚାମଣ୍ଡପ ଠାରୁ ହଟ୍ଟିକଲଚର କାର୍ଯ୍ୟାଳୟ)	ଉତ୍ତର - ଜନାର୍ଦ୍ଧନପୁର, ନୂତନପାଟଣା ଦକ୍ଷିଣ - ଏନ୍- ରିଜର୍ଭ ଫରେଷ୍ଟ ପୂର୍ବ - ରୂପାଳୀ, ପୁରୁଷୋତ୍ତମପୁର ପଶ୍ଚିମ - ପଠାଣିପୋଡା, ହରିହାଟସାହି, ମୁଣ୍ଡହତା
11	11	ନୂତନପଟଣା (ଭାଗ-II) (ହଟ୍ଟିକଲଚର କାର୍ଯ୍ୟାଳୟ ଠାରୁ ଜନାର୍ଦ୍ଧନପୁର)	ଉତ୍ତର - ପାଞ୍ଜିଆସାହି, ନୂଆପାଣିସାହି ଦକ୍ଷିଣ - ପାଟଣା ପୂର୍ବ - କାନ୍ଦରାଶୁଣୀ ପଶ୍ଚିମ - ନୂତନପଟଣା (ଭାଗ-I)
12	12	କାନ୍ଦରାଶୁଣୀ	ଉତ୍ତର - ଜନାର୍ଦ୍ଧନପୁର ଦକ୍ଷିଣ - ପୁରୁଷୋତ୍ତମପୁର ପୂର୍ବ - ରାଜମୋହନପୁର ପଶ୍ଚିମ - ନୂତନପଟଣା (ଭାଗ-II)
13	13	ରାଜମୋହନପୁର	ଉତ୍ତର - ଡ଼ିଙ୍ଗିଚିରା ଦକ୍ଷିଣ - ଆଲୁସିଂହ, ଶିଙ୍କୋଳ ପୂର୍ବ - ହିନ୍ଦୋଳ ବୋର୍ଡର ପଶ୍ଚିମ - କାନ୍ଦରାଶୁଣୀ, ଗୋପାଳପୁର
14	14	ଡ଼ିଙ୍ଗିଚିରା	ଉତ୍ତର - ହିନ୍ଦୋଳ ବୋର୍ଡର ଦକ୍ଷିଣ - ରାଜମୋହନପୁର ପୂର୍ବ - ହିନ୍ଦୋଳ ବୋର୍ଡର ପଶ୍ଚିମ - ଗୋପାଳପୁର, ଜନାର୍ଦ୍ଧନପୁର
15	15	ଆଲୁସିଂହ	ଉତ୍ତର - ରାଜମୋହନପୁର ଦକ୍ଷିଣ - ଏନ୍- ରିଜର୍ଭ ଫରେଷ୍ଟ ପୂର୍ବ - ହିନ୍ଦୋଳ ବୋର୍ଡର ପଶ୍ଚିମ - ପୁରୁଷୋତ୍ତମପୁର
		ଶିଙ୍କୋଳ	
16	16	ଖରମୂଳ	ଉତ୍ତର - ଏନ୍- ରିଜର୍ଭ ଫରେଷ୍ଟ ଦକ୍ଷିଣ - ଏନ୍- ରିଜର୍ଭ ଫରେଷ୍ଟ ପୂର୍ବ - ଏନ୍- ରିଜର୍ଭ ଫରେଷ୍ଟ ପଶ୍ଚିମ - ଏନ୍- ରିଜର୍ଭ ଫରେଷ୍ଟ
		ତାଳଗଣ୍ଡା	



 ଜିଲ୍ଲା ମ୍ୟାଜିଷ୍ଟ୍ରେଟ୍
 ଦେଙ୍କାନାଳ
Collector & District Magistrate
Dhenkanal

5/1/2022

ସାରଣୀ- ୨

ହିନ୍ଦୋଳ, ବିଜ୍ଞାପିତ ଅଞ୍ଚଳ ପରିଷଦ

କ୍ରମିକ ସଂଖ୍ୟା	ସରଂକ୍ଷିତ ଖାର୍ଚ୍ଚ ସଂଖ୍ୟା	ଅନୁସୂଚିତ ଜାତି, ଅନୁସୂଚିତ ଜନଜାତି, (ସେମାନଙ୍କ ମହିଳା ବର୍ଗ ସହିତ ଏବଂ ଅନ୍ୟାନ୍ୟ ମହିଳା ନିମନ୍ତେ
୧	୧,୧୦	ଅନୁସୂଚିତ ଜାତି
୨	୪, ୭, ୧୩	ଅନୁସୂଚିତ ଜାତି (ମହିଳା)
୩	୯	ଅନୁସୂଚିତ ଜନଜାତି
୪	୧୧, ୧୪	ଅନୁସୂଚିତ ଜନଜାତି (ମହିଳା)
୫	୨, ୫, ୮, ୧୨, ୧୬	ଅସଂରକ୍ଷିତ
୬	୩, ୬, ୧୫	ମହିଳା

ଜିଲ୍ଲା ମାଜିଷ୍ଟ୍ରେଟ୍, ଦେଙ୍କାନାଳ
Collector & District Magistrate
Dhenkanal

HINDOL NAC POPULATION STATUS (AS PER 2011 CENSUS) & RESERVATION STATUS FOR 2022-23 ELECTION

Ward	Total Pop.			Total SC			Total ST			Reservation status		
	Male	Female	Total	Male	Female	Total	Male	Female	Total	2012	2017	2022
1	604	505	1109	208	174	382	282	238	520	ST(W)	ST(W)	SC
2	565	487	1052	246	228	474	58	45	103	SC	SC	IJR
3	629	523	1152	116	102	218	98	82	180	UR	IJR	Women
4	626	514	1140	161	137	298	8	4	12	BCC(W)	BCC	SC(W)
5	561	523	1084	304	309	613	11	13	24	SC(W)	SC(W)	UR
6	592	498	1090	169	140	309	42	47	89	SC	SC	Women
7	562	486	1048	204	174	378	249	223	472	ST	ST	SC(W)
8	566	475	1041	112	107	219	88	68	156	Women	Women	IJR
9	602	558	1160	480	432	912	122	126	248	SC(W)	SC(W)	ST
10	600	485	1085	126	104	230	38	24	62	UR	IJR	SC
11	596	499	1095	46	38	84	203	178	381	BCC	BCC	ST(W)
12	585	518	1103	191	194	385	8	8	16	SC(W)	SC	IJR
13	804	704	1508	193	202	395	26	24	50	BCC(W)	BCC(W)	SC(W)
14	565	492	1057	52	69	121	186	156	342	UR	IJR	ST(W)
15	641	530	1171	92	75	167	56	52	108	BCC	BCC	Women
16	254	238	492	0	0	0	242	228	470	ST(W)	ST	IJR
Total	9352	8035	17387	2700	2485	5185	1717	1516	3233			


Collector & District Magistrate
 Dhenkanal