

FORM-XXII-A

(See sub-rule (7) of rule 2A)

Final Notification showing division of Wards and Reservation of Seats in the
Municipalities/NACs

No. 83/31.1.2022.

NOTIFICATION

Whereas, the provisional notification in Form-XXII of the Odisha Municipal(Delimitation of Wards, Reservation of Seats and Conduct of Election)Rules, 1994 showing the division of the Dhenkanal Municipal Council into Wards and Reservation of Seats as required under sub-section(3)of Section 12 of the Odisha Municipal Act,1950 was published in the Notification No.33 dt.13.1.2022 for the purpose of giving opportunity to the persons to file appeal, if aggrieved against the decision of division of wards and reservation of seats in the said Council;

And, whereas, appeal filed before the Appellate Authority within fifteen days from the date of publication of the said provisional notification has been heard by him and passed orders on the said provisional notification which was communicated by the State Government in their letter No.1718 dtd.30.1.2022.

Now, therefore, in exercise of the powers conferred by sub-section(3) of Section 12 of the said Act, the District Magistrate, Dhenkanal do hereby divide the area of the Dhenkanal Municipal Council into 23 wards as specified in Column (2) of the Statement-I below with the description and boundaries of the said Wards against each in Column(3) and (4), respectively, thereof for the purpose of ensuing election of Councilors to the same and determine the Wards as specified in Column(2) of the Statement-II below in which the seats reserved under section 11 of the said Act shall be set assigned against each in Column (3)thereof.

Collector & District Magistrate,
Dhenkanal.

**DISTRICT MAGISTRATE
DHENKANAL**

Memo No. 84 /Dated 31-1-2022.

Copy to Office Notice Board for information of all concerned.

Copy forwarded to the Executive Officer, Dhenkanal Municipality, Dhenkanal for information and necessary action. He is requested to take immediate steps for wide circulation of the Notification by publishing it in his Notice Board.

Copy submitted to the Director, Municipal Administration, Government in Housing & Urban Development Department, Odisha, Bhubaneswar for information and necessary action.

Copy submitted to the Secretary, State Election Commission, Toshali Plaza, Satyanagar, Bhubaneswar for information and necessary action.

Collector & District Magistrate,
Dhenkanal

31/1/2022
**DISTRICT MAGISTRATE
DHENKANAL**

STATEMENT-I

SL. NO	WARD NO.	Description of the Wards	Four side boundary of the Wards
1	2	3	4
1	1	Eastern side of NH Bypass Chhak towards Mahisapat(up to Social Forest Nursery including Siva Temple area, Baby Gas area,back side of bastee, ParbatiaSahi). Northern side & Southern side baste, colonies of NH Bye pass Chhak up to Kathagada Sevasram School including Ananda Nagar, Kathagada JuangaSahi area, Sandhyatara Sahitya Sansad back side colonies, bira mohanty colony, Promod mohanty house and its back side bastee. Eastern & Western side bastes, colonies N.H bye pass chhaka to Borapada culvert including Borapada Saar Sai, Shyamacharanpur, Tata Pattnaik Res., R.N Balasamanta Res. Etc. Southern side bastes, Colonies of N.H Bye pass Chhaka towards Dhenkanal Town upto Kunjakanta UGME School.	N-Borapada Railway Line S- NH Bye Pass towards Dhenkanal Town, Paniohala Hill E- Kathagada S.S School, Symacharanpur. W- N.H bye Pass towards Mahisapat & Kunjakanta UGME School
2	2	Northern side bastes, colonies, NH bye pass chhaka towards Dhenkanal Town road from IOC petrol pump to Sura Singh res. Municipal Road (Eastern Side) including Dkl. College, Hostel, Quarters etc, OSRTC Quarters, Garage, Refugee Colony, Sadar RI office, Benu Mishra poultry farm both side bastes, sanasaheb gali and both side bastes, telephone and tourist office lane, income tax office lane, Municipal office and in front bastes, Sura singh Res. etc.	N-PWD road from Bye- pass chhaka up to B.B High School Back S- Paniohala Hill E- NH Bye-pass towards Mahisapat W- ZillaParisad office & B. B High School
3	3	Southern Side Bastees, Colonies, PWD main road from Kunjakanta UGME School (Excluding the School) up to Sura Singh Res. in front road to teachers colony (Anteryami Satapathy res. & its Easter colony) Chandia Sahi eastern sahi bastes, Fishery Office, Kunjakanta Smasan and Tank, Lalit Nagar, Block Office, Back side D.D Chikissalaya area, ChandiaSahi, Teachers Colony up to Railway line.	N-Sanasathia Batia Railway line S- PWD main road E- Kunjakanta UGME School W- The road in front of Sura Singh Shopping complex from main road to chandiasahi Teachers colony (Anteryami Satapathy res.)
4	4	Bastee in the Madhuban tota on the western side of road, leading from NH to chandia sahi chhaka, Govt. Revenue Officers quarters, soil conervation officers & RTO Quarters near N.H & Gudianali Road, Gudianali Paik Sahi, Gudianali Sahi, Gudianali Kumbhar sahi, Bastee in Dama Behera paddy land, Training School area, Thana area, Circuit House and adjacent area transport Bus Stand, Municipal Market area, Agrl. Office &Compound, Bastee from Neheru Park up to SDO residence on the western side of Gandhi Mandir road, Part of Ichhadeipur and sanasathiabatia	N-Rly Line. E- Road leading from NH from Sura Singh Res. To Chandia Sahi Chhaka & Ichhadiepur S-NH 42 W- Sanasathiabatia, Gandhi Mandir up to NH 42
5	5	ZillaParisad Office compound, Special land acquisition Office Compound, PHED Office & Quarters & Quarters of B.B High School, Hostel and Qtrs, ChandmariSahi Govt. Qtrs, N.H Qtrs, Mira Bai Compound, Govt. Staff Qtrs near B.B High School, Suchana Kendra Area, Amalapada, Indradhanu Area, Chadeiragada Brahman Sasan, N.K Tripathy and M. J Mishra Res., Milk Bar area, REO colony, Govt. Office Qtr, Revenue Staff Qtrs. Bastee near Devi Mandir and Devi Mandir Area, DI of School Office area.	N- NH 42 S- Part of Panihola Charkhola RF & Part of northern boundary of Ward No. 06 E- Road leading from NH to RF between ZillParisad Office to Municipal Office W- Palace Road, Electric Office Chhaka


 DISTRICT MAGISTRATE
 DISTRICT MAGISTRATE
 DHENKANAL

SL. NO	WARD NO.	Description of the Wards	Four side boundary of the Wards
1	2	3	4
6	6	Bastee on the side of Devi Mandir, LIC Colony Badapanda Sasan, Spl Land Acq. Office qtrs., Palace Area, Electric Office and colony, SDO & Sattlement Office and Judge court and police Qtrs, fire office qtrs., Stadium ground, Rathagada Slum colony and Rathagada area from Kunja Sahoo Chhaka to Jounli Pokhari Matha, Forest colony, Excise colony, Jail Compound, Murdangia Sahi, Harijan Sahi, Part of Jubuli Town harijan Sahi, Collector Res., Mali Bagicha, BalaramMandir Sahi, Kanthitala Sahi and S.P Office.	N- N H 42 & KunjaSahoo Chhaka S- Charikhola RF boundary of ward No. 07 E- Part of Paniohala Charikhola RF & Palace Road W- Orian Khamar Paddy land, Billa Harijan Sahi, part of Jubuli Town Harijan Sahi & Deula sahi
7	7	Deula sahi, Tanla Sahi, Jublee Town area, Jubulee Town Harijan Sahi	N-Oriya Khamar Road, OMP Barak E- Jaunli Pokhari Matha S- Chharakhola R.F & Banamali Prasad boundary. W-Banamali Prasad Village boundary
8	8	Mahisapat Revenue Village and Bankuala Revenue Village	N- Charkhala RF S- PatraBhaga E- Charkhala RF W- Majuri & Banamali Prasad
9	9	Banamali Prasad Revenue Village.	N- Pancha Kahania Village S- Majuri RF & Mangalpur Village E- Western side boundary of Ward No. 07 W- Nachhipura Revenue Village
10	10	Bila Harijan Sahi, Khamar Sahi, Reserve police line, Adivasi Colony, Baunsapatana Harijan Sahi, Sarajanga Sahi, Dakhinakali area, Badasathia Batia (Part) and Oriya khamar paddy land.	N- Badasathia Batia S- Oriya Khamar road, Banamali Prasad Village boundary. E- Western side of Rathadada Sahi to back side of B Padakundu Res. W- Panchakania Revenue Vill.
11	11	Bastee Boundary by northern side of NH from SP Bunglow to KunjaSahu Bastee from KunjaSahu house to Borapada Kundu Res. including MallhaSahi, Bastee from S. Pattnaik lodging house to B. Samal house by the side of Cinema Hall Road from Radhadarjee shop to GudiaSahi up to D. Pattnaik house to Tahasil Office Chhaka, Tahasil Office to S.P Res.	N- Road leading from Tahasil Office to IG Super Market S- NH 42 E- Gandhimandir Road W-KhamarSahi

DISTRICT MAGISTRATE

DHENKANAL

DISTRICT MAGISTRATE
DHENKANAL


SL. NO	WARD NO.	Description of the Wards	Four side boundary of the Wards
1	2	3	4
12	12	Bastee by the northern side of the road leading from Tahasil Office, Jubulee Market, GaudaSahi by the side of Gandhi Mandir Road, Cinema Hall Road, Swain Lane, Jawahar Chowk area, part of Muslim Sahi, BaniaSahi, part of PattnaikSahi including house of Naran Mishra, Bastee of both side of NH baste on the side of Jagannath Road from MuraliSahu Res. to AnandaDalei Res.	N- Muslim Sahi S- Tahasil Office E- Gandhimandir Road W- BadaSathiabatia
13	13	Bastee boundary by the northern side of the muslim sahi, NH side sanasathiabatia, Railway Line, Part of Muslim Sahi, Kumbhar Sahi, Part of Dhoba sahi, Moti Maszid Road, east side baste to Heera sagar west embankment.	N- Moti Masjid and Heera Sagar tank & Railway line E- Sanasathiabatia S- Muslim Sahi Road W- NH Road, Tank of bastes on tarava road.
14	14	Paradise Hotel in front gali of HasimBabu house to Kamanamandir via GourangaSethy Res., KamanaMandir to Railway line on right side main road, Housing board bastee on sanasathiabatia and back side of Housing board	N- Railway line S- DhobaSahi E- Moti Masjid W- NH Road, kapilas Road
15	15	Part of Pattnaik Res. Jagannath Road, Telengana Sahi, Mali Sahi, Mishra Lane, MuktaDeipurSasan, RagadiSahi Part.	N- RagadiSahi Road S- NH Jagannath Road E- NH Road W- Part of BadaSathiabatia
16	16	Part of NuaSasan , Muslim Sahi, Burma Sale, BirabarSahu House , Baniasahi, tantisahi, SambhugopalMatha up to School, part of badasathiabatia baste on the eastern side road leading from NH to mangalathakurani via Dolamandap Sahi, Kamana Sahi, Chamar Sahi and KeutaSahi.	N- Railway line S- Ward No. 13 E- Jagannath Road W- Haripur
17	17	Hospital Area, part of ragadisahi, tantiSahi, part of NuaSasan, Jaya GopalSahi, DhobaSahi, SagadiaSahi, Church lane and GudiaSahi.	N- Railway line S- Ragadisahi Road E- NH and Tarava W- Sana sathiabatia
18	18	Bhagabanpur Revenue Village, Saar Sahi, Similia Village part of NuaSahi of Similia Revenue Village, Driver Sahi, Rameswarpur Village	N- Jattan Nagar S- Railway Line E- Badapal W- Tarava Road
19	19	Part of NuaSahi of Similia Village, Harijan Bastee of Similia Village,	N- Bibhutipada S- Rameswarpur E- Ward No. 18 W- Naranpur
20	20	GaudaSahi, DolamandapSahi, ChhasaSahi, TeliSahi, MandapaSahi, and Part of Sana sathiabatia	N- Ward No. 16 S- BadaSathiabatia E- DolamandapSahi W- DhankuniaHarijanSahi
21	21	Dhankunia HarijanSahi, Railway colony, Caltax area, Dubey babu res. Railway station, Alasua Saar Sahi, Mahalaxmi Saw mill and Adjacent Area	N- Naranpur S- Station Road E- DhankuniaharijanSahi W- Alasua Rev. Village

DISTRICT MAGISTRATE

DHENKANAL

DISTRICT MAGISTRATE
DHENKANAL

SL. NO	WARD NO.	Description of the Wards	Four side boundary of the Wards
22	22	Bastee near hata road new Dhankunia Harijan Sahi, New Bastee near Hata Road adjacent to Darbar Hata, RCMS Bastee on the road side of the road near N. Mishra house, B.B Pattnaik house, Dhoba Sahi, United rice mill, Kalinga Jute Mill, Darbar Hat, Mahaveer Saw Mill up to K.C House and S. Mishra etc. of up to Fakir Mohapatra res. On the station road NH crossing and Alasua revenue village.	N-NH & Naranpur Revenue Village E- Western boundary of Ward No. 20 & 21 S- Badasathiabatia W- Badajora Nalla.
23	23	Korian Revenue Village	N- Balabhadrapur Village S- Haripur E- Badajora W- Harijan R.F


 DISTRICT MAGISTRATE
 DHENKANAL
DISTRICT MAGISTRATE
DHENKANAL

STATEMENT - II

SERIAL No.	Wards determined for reservation	Assignment for SC, ST, SC Women, ST Women, Backward Classes of Citizens including their women and other women
1	2	3
1	01, 02	S.C
2	11, 19	S.C (W)
3	18	S.T (W)
4	04,07,10,12,16,17,20,21,22	Women

[Signature]
31/1/2022
DISTRICT MAGISTRATE,
DHENKANAL
DISTRICT MAGISTRATE
DHENKANAL

DHENKANAL MUNICIPALITY POPULATION STATUS (AS PER 2011 CENSUS)

Ward No.	Population			SC			ST			Reservation 1997	Reservation 2003	Reservation 2008	Reservation 2013	Reservation 2022
	Male	Female	Total	Male	Female	Total	Male	Female	Total					
1	1975	1846	3821	103	85	188	329	341	670	UR	ST	BCC (Women)	UR	SC
2	1420	1214	2634	102	87	189	22	10	32	BCC	UR	UR	Women	SC
3	1221	1152	2373	63	75	138	100	87	187	BCC	Women	Women	UR	UR
4	1793	1771	3564	149	147	296	16	12	28	UR	UR	BCC	SC	Women
5	1125	1060	2185	44	44	88	7	2	9	Women	UR	BCC	Women	UR
6	1730	1529	3259	334	276	610	54	17	71	SC	BCC (Women)	UR	Women	UR
7	1767	1712	3479	501	529	1030	7	7	14	UR	SC (Women)	SC	BCC (Women)	Women
8	1417	1365	2782	367	336	703	316	430	746	BCC	UR	SC	ST (Women)	UR
9	2042	1854	3896	212	213	425	182	176	358	SC (Women)	UR	BCC	Women	UR
10	3120	3170	6290	1109	1129	2238	269	356	625	BCC (Women)	SC (Women)	ST	BCC (Women)	Women
11	1336	1301	2637	148	133	281	6	7	13	Women	Women	BCC	UR	SC (Women)
12	1118	1023	2141	60	62	122	3	1	4	UR	UR	BCC (Women)	UR	Women
13	1933	1763	3696	158	171	329	1	1	2	Women	BCC	UR	SC (Women)	UR
14	1215	1146	2361	274	250	524	6	5	11	SC	BCC	Women	UR	UR
15	1239	1129	2368	64	55	119	7	10	17	UR	UR	UR	Women	UR
16	1536	1383	2919	360	366	726	1	3	4	ST	SC	SC (Women)	UR	Women
17	1315	1222	2537	181	180	361	5	3	8	BCC	UR	UR	UR	Women
18	960	954	1914	65	70	135	324	311	635	BCC (Women)	BCC	UR	SC (Women)	ST (Women)
19	1003	974	1977	237	256	493	4	3	7	UR	UR	Women	BCC	SC (Women)
20	1173	1071	2244	3	5	8	0	1	1	Women	Women	UR	BCC	Women
21	1366	1178	2544	415	359	774	118	110	228	UR	UR	SC	BCC (Women)	Women
22	1877	1682	3559	426	410	836	4	9	13		SC	Women	BCC	Women
23	1183	1051	2234	258	234	492	206	206	412		BCC	Women	SC	UR
	34864	32550	67414	5633	5472	11105	1987	2108	4095					

Male Female

*Total SC Population/ Total Population *100*23% 11105 /67414 x100= 16.47 x 23%= 3.78= 4 SC
 *Total ST Population/ Total Population *100*23% 4095 /67414 x100= 6.07 x 23%= 1.39= 1 for ST Women
 *50% of Remaining Ward is for Women = 23-5 (SC+ST)= 18 out of that 50% i.e 18/2= 9 for Women
 *The Rest is Un-reserved

DISTRICT MAGISTRATE
DHENKANAL

FORM-XXII-A

(See sub-rule (7) of rule 2A)

Final Notification showing division of Wards and Reservation of Seats in the
Municipalities/NACs

NO. 85 / 31.1.2022.

NOTIFICATION

Whereas, the provisional notification in Form-XXII of the Odisha Municipal(Delimitation of Wards, Reservation of Seats and Conduct of Election)Rules, 1994 showing the division of the Kamakhyanagar Notified Council into Wards and Reservation of Seats as required under sub-section(3)of Section 12 of the Odisha Municipal Act,1950 was published in the Notification No.35 dt.13.1.2022 for the purpose of giving opportunity to the persons to file appeal, if aggrieved against the decision of division of wards and reservation of seats in the said Council;

And whereas, no appeal has been filed before the Appellate Authority against issue of order in the said provisional notification in Form-XXII within the stipulated period as intimated by the State Government.

Now, therefore, in exercise of the powers conferred by sub-section(3) of Section 12 of the said Act, the District Magistrate, Dhenkanal do hereby divide the area of the Kamakhyanagar Notified Council into 15 wards as specified in Column (2) of the Statement-I below with the description and boundaries of the said Wards against each in Column(3) and (4), respectively, thereof for the purpose of ensuing election of Councilors to the same and determine the Wards as specified in Column(2) of the Statement-II below in which the seats reserved under section 11 of the said Act shall be set assigned against each in Column (3)thereof.

Collector & District Magistrate,
Dhenkanal.

[Signature]
31/1/2022
**District Magistrate
Dhenkanal**

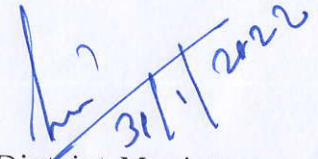
Memo No. 86 /Dated 31.1.2022

Copy to Office Notice Board for information of all concerned.

Copy forwarded to the Executive Officer, Kamakhyanagar NAC for information and necessary action. He is requested to take immediate steps for wide circulation of the Notification by publishing it in his Notice Board.

Copy submitted to the Director, Municipal Administration, Government in Housing & Urban Development Department, Odisha, Bhubaneswar for information and necessary action.

Copy submitted to the Secretary, State Election Commission, Toshali Plaza, Satyanagar, Bhubaneswar for information and necessary action.


Collector & District Magistrate,
Dhenkanal.

**District Magistrate
Dhenkanal**

STATEMENT-I
KAMAKHYANAGAR N.A.C.

SI No	Ward No	Description of Ward	Four side Boundary of Wards North/ East/ South/ West.
1	I	Indipur (Bada Indipur and Sana Indipur)	North- Jiridamali South-River Ramial East- Village Kandarsingha West- Puruna Rekula and Nua-Rekula.
2	II	Kamakhyanagar village East side of PWD Road Dashi Tank, Jagannath Bazar, Taruna Bazar, South side of main road NH-53 from Laxmi Bazar Chhaka to Jiridamali Nullah- Boundary of NAC.	North- Kamakhyanagar-Bhuban NH-53 South-Village Purua Rekula East- Jiridamali West—Kamakhyanagar- Dhenkanal PWD Road.
3	III	Jiridamali Nallah NAC East side Boundary to North side of NH-53 up to Post Office. Post Office to Mausima Temple chhaka to Rabi Sahu house (right side of road) to Mahima Nagar to NH-53. Anantapur sahi Mahima Nagar and Hadi Sahi.	North- Ward No-IV South side- NH-53 and Ward No-II East- NAC Boundary. West- Road from Post office to Mausima Chhaka.
4	IV	Anantapur sahi (Part) North side of road from Gopal Sahoo house to Mausi Maa Temple. Both side of road from Mausi Maa Chhaka to Rama mandira and PHD office. East side Basti of PHD chhaka towards college. Anantapur sahi and Harijan Coloney sahi.	North- Village Kanpur South- Ward No-III East- Ward No-III West- Ward No-V and College road.
5	V	Anantapur sahi, Pravat Das house to Mausi Maa chhaka to Sub-Judge quarter to Girls UP school chhaka to Pravat Das house (Anantapur sahi, Sabar sahi, Godi Sahi)	North- Harijan Colony sahi South- Girls UP school front NAC road. East- Post office Anantapur road. West- Girls UP school to College road.
6	VI	Kamakhyanagar (Part) Khirod Tripathy house to Jogi Sahoo house inside area of Jagannath Bazar chhaka to Hanuman Bazar chhaka to Kalpana club chhaka to Girls UP school to Sudha Baral house to Post office to Laxmi Bazar to Jagannath Bazar office area Revenue Colony area.	North- Anantapur, Godi sahi South- Puruna Rekula village East- Kamakhyanagar, Dhenkanal PWD road. West- Mundideuli village Police station, Hospital Block Colony.

DISTRICT MAGISTRATE
DHENKANAL


31/1/2022
DISTRICT MAGISTRATE
DHENKANAL

7	VII	Police station, Hospital, Block colony, Bikram colony to Flood Office chhaka, Mundideuli (Part) Gourishankar Pal house to Jhatu Mohanty house	North- Mundideuli UP school South- Road in front of Sanjeeb Panda house. East- Police station, Hospital & Block colony, Bikram colony West- Mundideuli Raod.
8	VIII	Mundideuli (Part) Ramesh Chandra Pattnaik house to Jaladhar Lenka house Kishore Chandra Pattanaik house Ito Sankarsan Panda house Panchanan Pani house Ito Parsuram Sahu house.	North- Road in front of Sanjib Paanda house. South- Puruna Rekula village corn field. East- Weekly Market Veterinary Office. West- Haribolia Nallah.
9	IX	Nua- Alatuma (Part) West side of Haribolia Nallah Niranjn Das house to Kalabati Rout house to Bijaya Sethy house to Senapati house (North side of Mundideuli UP school) to Chaitanya Mallik house to Mahima Tungi to College boundary wall Rengali office to Gouranga Roul house to Biranchi Nanda house. East side of Electric office road.	North-Rrengali Office South- Melan Padia & Maharana Gyarege. East- Haribolia Nallah West- Electric Office to Rengali Office road.
10	X	Electric office to Prafulla Natha house (Rengali Gate) (West side of Electric office road) to Mageta Sahoo house to Muduli house Satrughna Dehury to Murali Naik house to Sriram Nagar, Sankar pur & Digodia Harijan Sahi, Mangala Khoti to Lalita Sahoo house to Gaan house to Jagata Mallik house to Pitabash Patra house to Sikhar Brahma house to Satyananda Sahoo house to Rabi Mohanty house Ito Govinda Das house to Alatuma Nodal UP school boundary to Pranabandhu Natha house.	North- Digodia Mangala Kothi South- NH-53 & Pranabandhu Natha house. East- Electric Office to Rengali Office road. West- NH-53 to Pani Tanki road.
11	XI	Nua Alatuma (Part) Badabila Harijan sahi, Saradhapur Sabar sahi , Khuntapasi sahi.	North- Village Jantaribol South- Kamakhyanaga-Talcher NH_53. East-Nua Alatuma West- River Ramial.
12	XII	Birigoda Sabar Sahi Alatuma (Part) Hatua Sahi.	North- Kamakhyanaga-Talcher NH_53. South- Alatuma Karan Sahi, Harijan sahi East- Village Mundideuli. West- River Ramial.

31/1/2022
**DISTRICT MAGISTRATE
DHENKANAL**

**DISTRICT MAGISTRATE
DHENKANAL**

13	XIII	Alatuma (Part), Harijan sahi, Karan sahi to Kamarsal.	North- Alatuma Hatua sahi South- River Ramial East- Puruna Rekula Sabar sahi North- River Ramial
14	XIV	Puruna Rekula Harijan sahi & Sabar sahi, West side of PWD Road from Puruna Rekula chhaka towards Kamakhyanagar.	North- Badadashi Tank South- Corn field Ward No-12 East- PWD Road West- Alatuma village corn field.
15	XV	Nua Rekula Both side of PWD road and Panchabati sahi house at west side of PWD road up to Tarini Temple.	North- Village Rekula South- River Ramial East- Corn field and Indipur West- Puruna Rekula Sabar sahi Rekula Nallah.


 District Magistrate,
 Dhenkanal.
DISTRICT MAGISTRATE
DHENKANAL

STATEMENT-II

Kamakhyanagar NAC.

Sl No	Ward determined for reservation	Assignment for SC, ST, SC Women, ST Women and other Women.
1	V	SC
2	II, XV	SC(Women)
3	VI	ST(Women)
4	III, IV, VIII, X, XIV	Women

[Handwritten Signature]
District Magistrate,
Dhenkanal

**DISTRICT MAGISTRATE
DHENKANAL**

KAMAKHYANAGAR NOTIFIED AREA COUNCIL POPULATION STATUS (AS PER 2011 CENSUS)

Ward No	Pupolation			SC			ST			Reservation 1997	Reservation 2003	Reservation 2008	Reservation 2013	Reservation 2021
	Male	Female	Total	Male	Female	Total	Male	Female	Total					
1	2	3	4	5	6	7	8	9	10	11	12	13	14	15
1	730	656	1386	111	89	200	13	14	27	BCC(W)	SC	WOMEN	ST(W)	UR
2	740	614	1354	70	70	140	11	5	16	UR	BCC(W)	UR	WOMEN	SC(W)
3	582	534	1116	456	451	907	12	10	22	SC(W)	WOMEN	BCC	UR	WOMEN
4	541	482	1023	44	52	96	16	14	30	SC(W)	WOMEN	BCC	BCC	WOMEN
5	817	733	1550	59	57	116	11	5	16	WOMEN	BCC(W)	UR	WOMEN	SC
6	435	416	851	89	83	172	22	21	43	UR	UR	UR	SC	ST (W)
7	511	455	966	246	227	473	11	10	21				BCC	UR
8	655	581	1236	118	102	220	2	2	4	BCC	UR	SC(W)	UR	WOMEN
9	658	602	1260	48	42	90	1	1	2	BCC	SC(W)	WOMEN	BCC(W)	UR
10	529	493	1022	104	89	193	1	1	2	BCC	SC(W)	WOMEN	UR	WOMEN
11	597	566	1163	115	95	210	0	0	0	SC	UR	ST	BCC(W)	UR
12	498	447	945	101	103	204	9	7	16	WOMEN	ST	BCC(W)	SC(W)	UR
13	512	473	985	90	99	189	2	4	6	UR	UR	BCC	SC(W)	UR
14	631	567	1198	98	91	189	35	27	62	ST	BCC	SC	UR	WOMEN
15	405	350	755	25	15	40	5	7	12	UR	BCC	UR	WOMEN	SC(W)
Total	8841	7969	16810	1774	1665	3439	151	128	279					

District Magistrate,
Dhenkanal

**DISTRICT MAGISTRATE
DHENKANAL**

**KAMAKHYANAGAR NOTIFIED AREA COUNCIL POPULATION STATUS
(AS PER 2011 CENSUS)**

Ward No	Pupolation			SC			ST			Reservation 1997	Reservation 2003	Reservation 2008	Reservation 2013	Reservation 2021
	Male	Female	Total	Male	Female	Total	Male	Female	Total					
1	2	3	4	5	6	7	8	9	10	11	12	13	14	15
1	730	656	1386	111	89	200	13	14	27	BCC(W)	SC	WOMEN	ST(W)	UR
2	740	614	1354	70	70	140	11	5	16	UR	BCC(W)	UR	WOMEN	SC(W)
3	582	534	1116	456	451	907	12	10	22	SC(W)	WOMEN	BCC	UR	WOMEN
4	541	482	1023	44	52	96	16	14	30	SC(W)	WOMEN	BCC	BCC	WOMEN
5	817	733	1550	59	57	116	11	5	16	WOMEN	BCC(W)	UR	WOMEN	SC
6	435	416	851	89	83	172	22	21	43	UR	UR	UR	SC	ST (W)
7	511	455	966	246	227	473	11	10	21				BCC	UR
8	655	581	1236	118	102	220	2	2	4	BCC	UR	SC(W)	UR	WOMEN
9	658	602	1260	48	42	90	1	1	2	BCC	SC(W)	WOMEN	BCC(W)	UR
10	529	493	1022	104	89	193	1	1	2	BCC	SC(W)	WOMEN	UR	WOMEN
11	597	566	1163	115	95	210	0	0	0	SC	UR	ST	BCC(W)	UR
12	498	447	945	101	103	204	9	7	16	WOMEN	ST	BCC(W)	SC(W)	UR
13	512	473	985	90	99	189	2	4	6	UR	UR	BCC	SC(W)	UR
14	631	567	1198	98	91	189	35	27	62	ST	BCC	SC	UR	WOMEN
15	405	350	755	25	15	40	5	7	12	UR	BCC	UR	WOMEN	SC(W)
Total	8841	7969	16810	1774	1665	3439	151	128	279					

District Magistrate,
Dhenkanal

**DISTRICT MAGISTRATE
DHENKANAL**

FORM-XXII-A

(See sub-rule (7) of rule 2A)

Final Notification showing division of Wards and Reservation of Seats in the
Municipalities/NACs


NO-87 / 31-1-2022

NOTIFICATION

Whereas, the provisional notification in Form-XXII of the Odisha Municipal(Delimitation of Wards, Reservation of Seats and Conduct of Election)Rules, 1994 showing the division of the Bhuban Notified Council into Wards and Reservation of Seats as required under sub-section(3)of Section 12 of the Odisha Municipal Act,1950. was published in the Notification No.37 dt.13.1.2022 for the purpose of giving opportunity to the persons to file appeal, if aggrieved against the decision of division of wards and reservation of seats in the said Council;

And whereas, no appeal has been filed before the Appellate Authority against issue of order in the said provisional notification in Form-XXII within the stipulated period as intimated by the State Government.

Now, therefore, in exercise of the powers conferred by sub-section(3) of Section 12 of the said Act, the District Magistrate, Dhenkanal do hereby divide the area of the Bhuban Notified Council into 15 wards as specified in Column (2) of the Statement-I below with the description and boundaries of the said Wards against each in Column(3) and (4), respectively, thereof for the purpose of ensuing election of Councilors to the same and determine the Wards as specified in Column(2) of the Statement-II below in which the seats reserved under section 11 of the said Act shall be set assigned against each in Column (3)thereof.


Collector & District Magistrate,
Dhenkanal.

**District Magistrate
Dhenkanal**


Memo No. 88 /Dated 31-1-2022

Copy to Office Notice Board for information of all concerned.

Copy forwarded to the Executive Officer, Bhuban NAC for information and necessary action. He is requested to take immediate steps for wide circulation of the Notification by publishing it in his Notice Board.

Copy submitted to the Director, Municipal Administration, Government in Housing & Urban Development Department, Odisha, Bhubaneswar for information and necessary action.

Copy submitted to the Secretary, State Election Commission, Toshali Plaza, Satyanagar, Bhubaneswar for information and necessary action.


Collector & District Magistrate,
Dhenkanal.

District Magistrate
Dhenkanal

STATEMENT-1

BHUBAN NAC


Ward No	Detailed Description of the ward (here indicate name of Basti/Street/Mahala/Village)	Side	Boundary of the Ward
1	2	3	4
I	Bustee on North side of Kamakhya Nagar. Mandar Road from kaluni pokhari to Office of the Bhuban Service Co-operative Society Via-Godi Pokhari, House of Daitary Behera, Kalandi Prusty & Sankar Barik, Bastee on both side of road from Bhuban Block Office Chhak to Northern Boundary line of the Via- Benagadia & house of Kasinath Das, Bastee on both sides of road from Godi Pokhari Chhak to Northern boundary line of the NAC.	North	Western Boundary
		South	Kamakhyanagar, Mndar road from Kaluni Pokhari to Office of the Bhuban Service Co-operative Society Via- Godi Pokhari, House of Daitary Behera & Paramananda Sahoo
		East	Eastern Boundary line of the Nac
		West	From Office of the Service Co-operative Society to Northern side boundary line of NAC via-Town recreation club building house of Padmanav Prusty, Inspection Bunglow Chhak to Bhuban Block Office & Rengalis
II	Bustee on North side of Kamakhyanagar. Mandar road from shop of Natabar Nayak to passengers rest shed to hose of Gula Jena all the Northern side bustee of Kamakhyanagar Mandar road from passengers rest shed to house of Shiba Prasad Mishra of Nua Bhuban. Bustee on both sides of road from Natabar Nayak to house of Pramod Kumar Jena.	North	Northern Boundary line of the NAC
		South	From the house of Sunakar Patra to house of Benu Behera Via- House of Natabar Nayak, Benu Patra & Nandikishor Sahoo
		East	Shop of Natabar Nayak, Bhagabat Das house of Giridhari Nayak, B.R.M. College
		West	Western Boundary line of the NAC
III	Bastee on Southern side of road from house of Sunakar Patra to house of Godi Patana/Matha Chhak and Bandalo.	North	Southern Boundary line of ward No-II
		South	Southern Boundary line of the NAC
		East	Western Boundary line of Ward NoIV & X
		West	Northern Boundary line of the NAC
IV	Bastee western side of Medical chhak to Devi Chhak house of Both side of the road from Devi Chhak to Paidabari Chhak to Tima Mishra Shop house from right side from Tima Mishra Shop, house from right side from Tima Mishra Shop to house of Raghunath Sahoo Through house of Bairagi Sethy, Bastee of Sahughar Patana, Harijan Bastee in Sahu ghar Patana Harijan Sahi, Thoria Sahi, New Sasan and old sasan & NAC Office.	North	Medical Chhak along Kamakhyanagar road.
		South	Road from house Dhaneswar Sethy through house of Golekha Behera and Sahughar Patana, Harijan Sahi road to Eastern boundary line of ward No-II
		East	Road from Medical Chhak to Devighar then line passing back side of Bustee from house of Ainthu Sahoo to house of Basudev Nayak road from Nayak Sahi Chhak to Tima Mishra Chhak to Bairagi house Chhak.
		West	Western Boundary line of ward No-II
V	Bustee on western side of the road from Medical Chaak to house of Banamali Sahoo(Thoria Sahi) Chhak both side of house on the road from Banamali Sahoo Chhak to Kanduri Behera well Chhak house on both side of road from new market	North	Kamakhyanagar Mandar Road
		South	Road from Banamali Sahoo Chhak to Kanduri Behera well from Gujrihat Chhak to Panchu Mahanty Chhak


DISTRICT MAGISTRATE
DHENKANAL

	to Gujurihat Market Chhak, house on both side of roads from Ganga Rana Shop to Panchu Mohanty Chhak to Bhitardig UGME School Chhak and Bustee around shop to Birabar Prusty to Bula Mahanty Chhak	East	Road from house of Panchu Mahanty through Ara Sahi Laxmi Mandir to PWD road.
		West	Road from Medical Chhak to Banamali Sahoo Chhak
VI	Both side of road from the house of Gunduchi Pothal to house of Mohajan Das, Bustee within the area between the house of Gopi Mahanty & Chandi Thakur, Bustee around house of Maguni Prusty , Bustee around the house of Mahajan Das to house of Bhula Sahoo, Bustee on western side of road from Maguni Prusty Chhak to Anandha Deula.	North	Kamakhyanagar, Mandar road
		South	Road from Gauda Sahi Chhak to PWD road
		East	Kamakhyanagar, Mandar road
		West	Road from Panchu Mahanty Chhak to Arar Sahi Laxmi Mandir & from there the house of Dadhibaman Sahoo (PWD road) through house of Jagannath Behera
VII	Bustee on both side of road from Agani Sahoo (Cycle Store) Chhak to Nohara Sahi well Chhak then Bustee on Northern sides of road from Nohar Sahi well Chhak to Annada Deula. Bustee on both side of road from Gujurihat Chhak to Nohara Sahi well, Bustee around the shop of Chaitanya Prusty shop to house of Padan Maharana, Bustee around the shop of Bodhi Sahoo to house of Brundaban Sahoo Bustee around the house of Darshani Behera to Bighna Mohanty house western side of road from Badahat Chhak to Raghunath Roy Chhak, Bustee in Dama Sahi and Kundura Sahi	North	Line passing back side of Bustee from house of Sanatan Sahoo house to Ananda Deula Chhak to Godi Pokhari Chhak and Northern Boundary line of the NAC
		South	From the building of Shri Gunanidhi Sahoo to Raghunath Ray Chhak, then line passing each side of bustee from house of Raghunath Ray Eastern Boundary line of the NAC through Badahat Laxmi Mandir to Bighna Mahanty
		East	Eastern Boundary line of the Nac
		West	Line passing back side of Bustee from house of Bankanidhi Sahoo to Building of Gunanidhi Sahoo through Nohara Sahi to Chaitanya Prusty Shop
VIII	Eastren side of road from Ghana Chhak to house of Jayakrushna Chinara Northern side of road from house of Jayakrushan Chinara to Badadanda Chhak (Guru Ghar Khanja) then both side of road from Ghana Chhak to Nayak Sahi Chhak, western side of Bustee from Nayak Sahi Chhak to Gujurihat Chhak, Eastern side bustee from Nayak Sahi Chhak to house of Gunanidhi Sahoo and then Southside of road from house of Gunanidhi Sahoo Raghunath Ray Chhak and Tiara Sahi.	North	Line passing back side of bustee from Ghana Chhak to Gujurihat Chhak Through shop of Pahali Patra, Dhurba Nayak and Tiara Sahi and then Sri Gunanidhi Sahoo house to Raghunath Ray
		South	Road from Purusottam Prusty Chhak to Badadanda Chhak
		East	Line passing back side of bustee from Raghunath Ray Chhak to house of Jayakrushna Chinara Through house of Gunanidhi Sahoo, Iswar Guru and Sapani Das and the from house of Jayakrushna Chinara to Badadanda Chhak
		West	Road from Chhak to Purusottam Prusty Chhak Ghana Chhak
IX	Eastern side bustee road from house of Banamali Sahoo to Devi Chhak from Devi Chhak to Ghana Chhak Both Side of road from Ghana Chhak to Dhani Mohapatra Chhak Including Kumbharsahi	North	Line Passing back side of bustee from Kasinath Sahoo house to Gujurihat Through Devi Mandir
		South	Line passing back side of bustee from house of Bhagirathi Maharana to house of Chila Mahapatra
		East	Line passing back side of bustee from house of Giridhari Lal to Ghana Paka Chhak
		West	Back side of Bustee of road from Devi Chhak to Jyotish Sahi Chhak and road from Jyotish Sahi Chhak to Dhani Mohapatra Chhak


DISTRICT MAGISTRATE
DHENKANAL

X	Bustee from Southern side of road from house of Golekha Behera to Keshab Behera, Bustee from the house of Panchanan Sahoo to Basu Sahoo, Bustee from house of Basu Sahoo to Laxmi Chhak (both Side) Bustee on western side of road from Laxmi Chhak to Jyotish Sahi Chhak to Tima Mishra house (Left Side), Bustee on eastern side of road from the house of Raghunath Sahoo to Basu Sahoo house on western side of road from Laxmi Chhak to Jogi Sahoo Chhak to Panchu Sahoo Chhak (Chamar Sahi).	North	Road from Jyotish Sahi Chhak to Tima Mishra House Chhak road from Raghunath Sahoo to Basu Sahoo house road from Basu Sahoos house to Golekh Behera house.
		South	Southern Boundary line of the NAC
		East	Road from Jyotish Sahi Chhak to Jogi Sahoo Chhak
		West	Eastern Boundary line of Ward No-III
XI	Bustee from Southern side of road from house of Chila Mahapatra to Jogi Sahoo Chhak, Bustee on both sides on road from Jogi Sahoo Chhak to Baisnab Sahoo Chhak Bustee on western side of the road from house of Baisnab Sahoo Chhak to Ghana Paka Chhak, Both sides on road from Purusottam Prusty house to Laxmi Chhak	North	Line passing back side of bustee from Ghana Paka Chhak to Dhani Mahapatra Chhak
		South	Southern Boundary line of the NAC
		East	Road from Ghana Paka Chhak to Baisnab Sahoo Chhak
		West	Road from Dhani Mahapatra Chhak to Jogi Sahoo Chhak
XII	Bustee from Eastern side of road from Purusottam Prusty Chhak to Babaji Sahoo h	North	Road from Purusottam Prusty Chhak to Pothal Sahi Chhak line passing back side of bustee from Pothal Sahi Chhak Brahmani Devi Mandiar through Raja Sahoo house.
		South	Southern Boundary line of the NAC
		East	Back side Bustee of road from Brahmani Devi Mandir to Jagannath Mandir
		West	Road from Purusottam Prusty Chhak to Baisnab Sahoo Chhak
XIII	Bustee on both sides on road from Eka Sahoo to Akula Sahoo Chhak, Bustee on both sides on road from Behera Sahi Chhak Kothaghar to Chinara Pokhari, Bustee around the house of Bira Chinara house to Babu Das, Baste around house of Bidyadhar Rout house to Kangali Rout house on southern side house of Akula Sahoo house Chhak to Bharat Senapati house, Baste on eastern side of road from the house of Keshab Nayak house of Bhagabat Sethy, Baste on Southern side road from Guna Sethy house to Rangadhar Sahoo Khanja, Baste on western from Brahmani Devi Mandir to Chaitanya Prusty house.	North	Line passing back side of bustee from Raju Dalei house to Maguni Sahoo house through the house from Mahanta Sahoo house to Maguni Sahoo house to Keshab Nayak through the house of Babu Das and Badadanda Laxmi Mandir line passing back side bustee from the house of Keshab Nayak house Bhagabat Sethy then from house of Guna Sethy to Rangadhar Sahoo hoouse.
		South	Southern Boundary line of the NAC
		East	Line passing back side of bustee from house Bhagabat Nayak to Southern Boundary line of the NAC through house of Baikuntha Sahoo, Balaram Sahoo and Harihar pur patana UGME School.
		West	Line passing back side of bustee from Upendra Ojha Sala to Rama Nayak Shop
XIV	Bustee on both sides on road from Keshab Nayak house to Rama Nayak shop, Bustee on both sides on road from Rama Nayak shop to Chinara Pokhari, Bustee	North	Line passing back side of bustee from Upendra Ojha Sala to Rama Nayak Shop


DISTRICT MAGISTRATE
DHENKANAL

	around the house of Shyama Bihari house to Akula Sahoo house Bustee on both sides on road from Khandia Sahi Chhak to Eka Sutara Sala Chhak	South	From Badadanda Chhak to house of Shyam through house of Kapila Chinara than line passing road side of bustee from house of Baban Sahoo house of Eka Guru from house of Eka Guru to Eka Sutara Sala to Eastern Boundary line of the NAC through house of Baju Patra and Harijan Sahi
		East	Line passing back side of Bustee from Arjuna Patra to Southern Boundary line of the NAC through house of Benu Behera
		West	From the shop of Narayan Behera house Chhak to the shop of Arjuna Nayak (Badadanda Chhak)
XV	Bustee to Mirigichira Harijan, Barijanga, Basudeipur, Bustee on Southern side Mirigichira Harijan Sahi to house from Rama Sahoo, Bustee on both sides on road from Bighna Mahanty Basa to Natha Pothal Shop Chhak then Bustee on both side of road from Natha Pothal Shop Chhak to Pothal Sahi Well Chhak then Southern side of road from Baidhar Prusty house to Gouri Sankar Lal then both side of bustee from Raghunath Ray Chhak to Badhei Sahi Chhak and bustee on both side from Mahanty Chhak to Rama Nayak shop Chhak.	North	Road from Raghunath Ray Chhak to Baidhar Prusty Line passing back side of bustee from house of Natha Pothal to Bighna Mahanty Chhak to Eastern Boundary line of the NAC through Mirigichira Harijan Sahi road.
		South	From house of Natha Maharana to Badhei Sala line passing back side of bustee from Gouri Sankara Lal, Baidhar Prusty, Chintamani Guru, Dakur Sethi, Benu Nayak, Khandia Sahi well, Basudeipur and Barijanga.
		East	Eastern Boundary line of the NAC
		West	Line passing back side of bustee from house of Natha Mahapatra to well of Ragunath Ray Chhak.



DISTRICT MAGISTRATE
DHENKANAL

BHUBAN NOTIFIED AREA COUNCIL POPULATION STATUS (AS PER 2011 CENSUS)

Sl No	Ward No	Population			ST			SC			Reservation Status				Proposed reservation 2022
		Male	Female	Total	Male	Female	Total	Male	Female	Total	1997	2003	2008	2013	
1	2	3	4	5	6	7	8	9	10	11	12	13	14	15	16
1	1	1086	973	2059	3	5	8	32	32	64	BCC (W)	ST	UR	ST (W)	SC
2	2	1677	1555	3232	0	0	0	250	283	533	ST (W)	SC (W)	ST	BCC (W)	UR
3	3	1366	1288	2654	0	0	0	365	324	689	SC (W)	OBC	W	UR	W
4	4	569	541	1110	5	11	16	72	67	139	UR	UR	BCC	SC (W)	W
5	5	702	665	1367	0	0	0	0	0	0	BCC	W	UR	BCC (W)	UR
6	6	664	609	1273	0	0	0	0	0	0	BCC	UR	W	BCC (W)	UR
7	7	661	644	1305	9	12	21	74	73	147	W	SC	BCC	W	UR
8	8	567	528	1095	3	5	8	28	33	61	BCC	W	UR	SC	W
9	9	541	487	1028	0	0	0	0	0	0	W	OBC	UR	W	UR
10	10	617	546	1163	8	10	18	63	62	125	UR	UR	W	BCC	SC (W)
11	11	475	431	906	0	0	0	0	0	0	UR	UR	BCC	UR	W
12	12	549	507	1056	9	12	21	80	74	154	SC	UR	BCC (W)	UR	W
13	13	584	572	1156	0	0	0	0	0	0	UR	BCC (W)	UR	W	UR
14	14	759	642	1401	13	14	27	101	85	186	UR	UR	SC (W)	BCC	W
15	15	706	676	1382	12	15	27	97	102	199	W	BCC (W)	SC	UR	ST (W)
Total		11523	10664	22187	62	84	146	1162	1135	2297					

		No. of Seat	Male	Women	Total		
SC	1.552936	2	1	1	2		
ST	0.098706	1	0	1	1		
Women		12	6	6	12		
		15	7	8	15		
Women 50%							


District Magistrate
Dhenkanal
District Magistrate
Dhenkanal

STATEMENT - II

SERIAL No.	Wards determined for reservation	Assignment for SC, ST, SC Women, ST Women, Other women
1	2	3
1	1	S.C
2	10	S.C (W)
3	15	S.T (W)
4	03,04,08,11,12,14	Women

31/1/2022
District Magistrate
Dhenkanal
District Magistrate
Dhenkanal